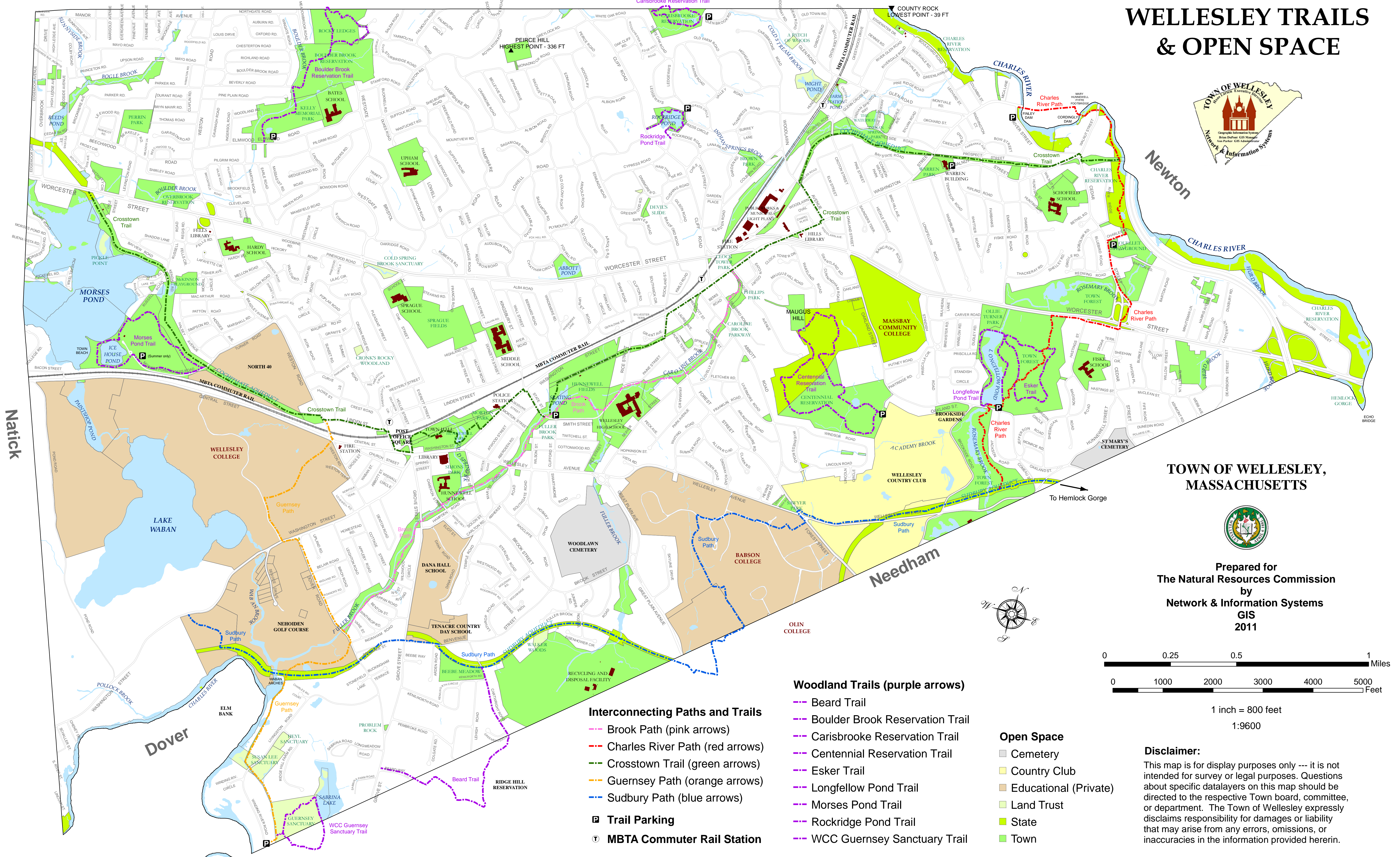



Weston

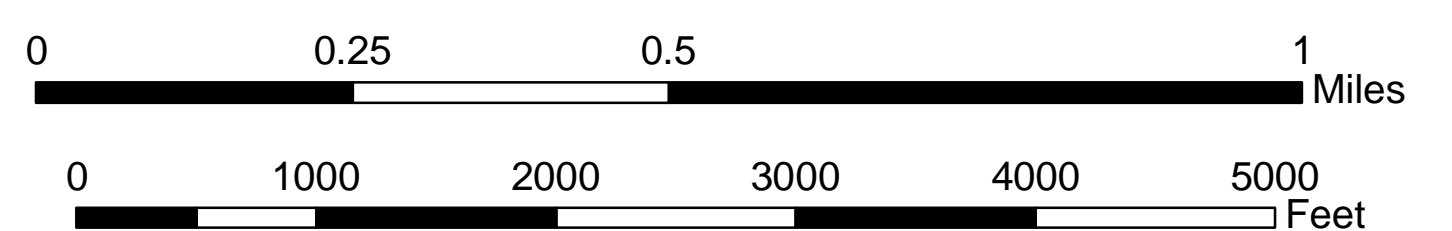
WELLESLEY TRAILS & OPEN SPACE



TOWN OF WELLESLEY, MASSACHUSETTS



Prepared for
The Natural Resources Commission
by
Network & Information Systems
GIS
2011



- Interconnecting Paths and Trails**
- Brook Path (pink arrows)
 - Charles River Path (red arrows)
 - Crosstown Trail (green arrows)
 - Guernsey Path (orange arrows)
 - Sudbury Path (blue arrows)
 - P Trail Parking
 - T MBTA Commuter Rail Station

- Woodland Trails (purple arrows)**
- Beard Trail
 - Boulder Brook Reservation Trail
 - Carisbrooke Reservation Trail
 - Centennial Reservation Trail
 - Esker Trail
 - Longfellow Pond Trail
 - Moses Pond Trail
 - Rockridge Pond Trail
 - WCC Guernsey Sanctuary Trail

- Open Space**
- Cemetery
 - Country Club
 - Educational (Private)
 - Land Trust
 - State
 - Town

See www.wellesleytrails.org for trail descriptions

Disclaimer:
This map is for display purposes only --- it is not intended for survey or legal purposes. Questions about specific datalayers on this map should be directed to the respective Town board, committee, or department. The Town of Wellesley expressly disclaims responsibility for damages or liability that may arise from any errors, omissions, or inaccuracies in the information provided hererin.